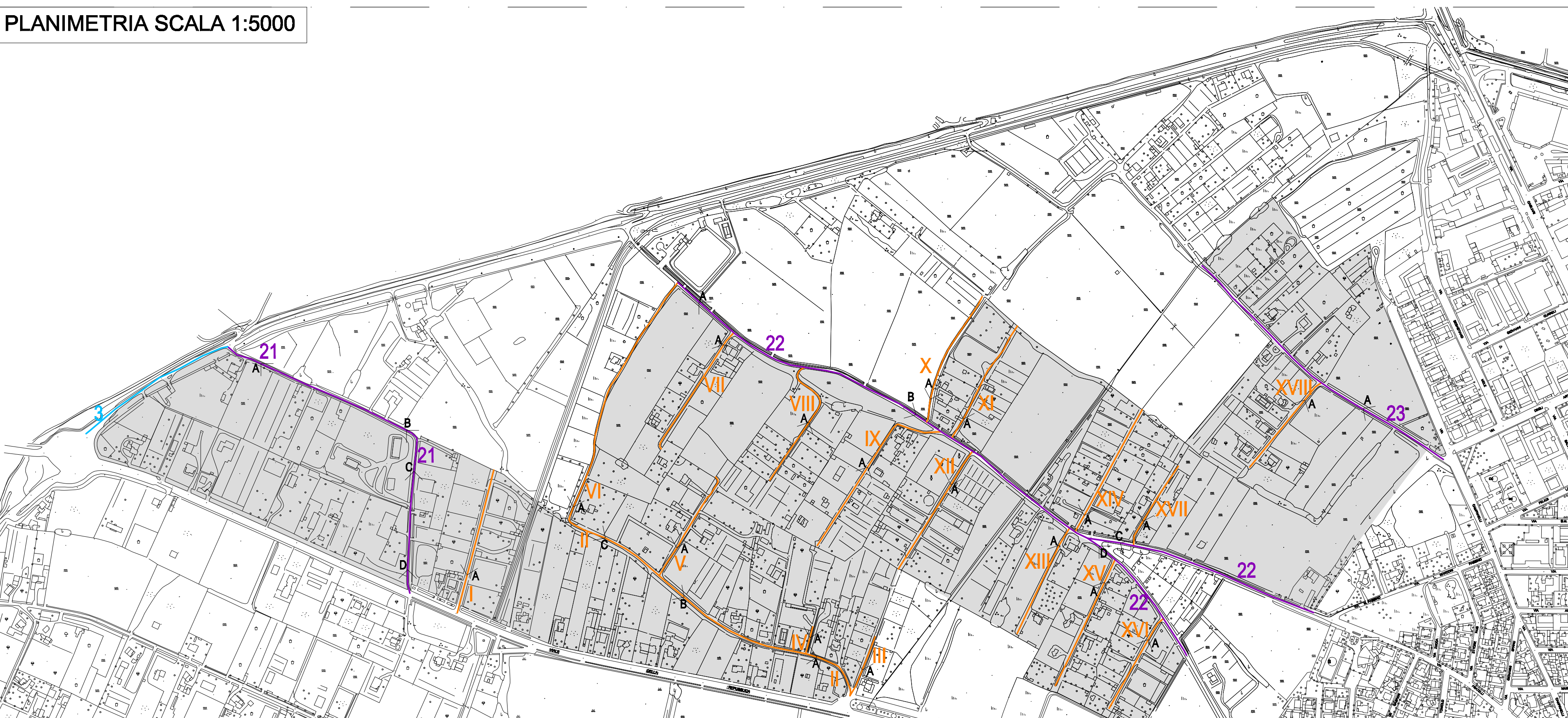


PLANIMETRIA SCALA 1:5000



- STRADE BONIFICA
- STRADE VICINALI
- STRADE PRIVATE AD USO PUBBLICO

Estratto Delibera Consiliare dell'11.11.1968

STRADE VICINALI

N°	Denominazione della strada	Estremi capisaldi e percorrenza
21	IS BINGIAS	Dalla vicinale s'arrodia (19) all'argine sinistro del Fiume Tirso ed oltre in golena
22	BAU CANNAS	Dall'abitato di Oristano all'argine sinistro del Fiume Tirso ed oltre in golena
23	S'UNGRONI DE SA CROCCORIGA	Dall'abitato di Oristano all'argine del Fiume Tirso ed oltre in golena

COMUNE DI ORISTANO
Provincia di Oristano
SINDACO
Dott.ssa Angela Nonnie
ASSESSORE URBANISTICA
Dott. Salvatore Ladda

PUC
2000
ORISTANO

UFFICIO TECNICO
Ing. Giuseppe Pinna
Ing. Michele Scano
Ing. Yuri Iannuzzi
COLLABORATORE
Ing. David Loy

LINEE GUIDA
Per la redazione dei Piani di Riqualificazione
Urbanistica nelle aree C2ru, C2ru.f

Tav. 1
Planimetria stato di fatto Oristano - Sa Rodia

Aprile 2011


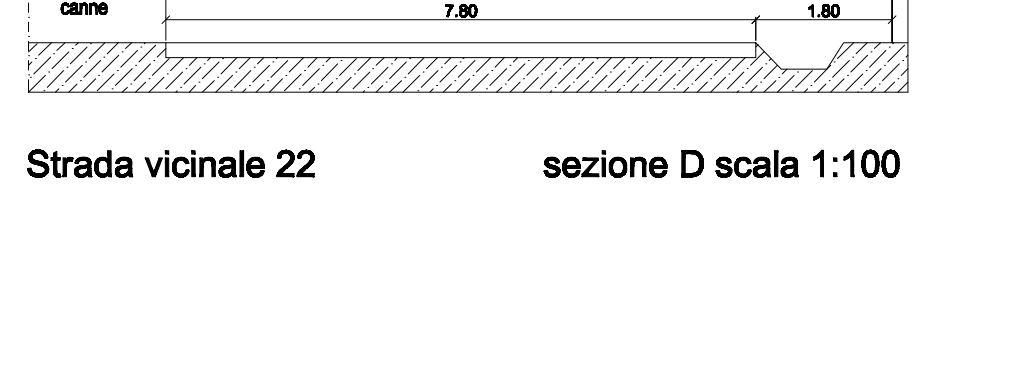
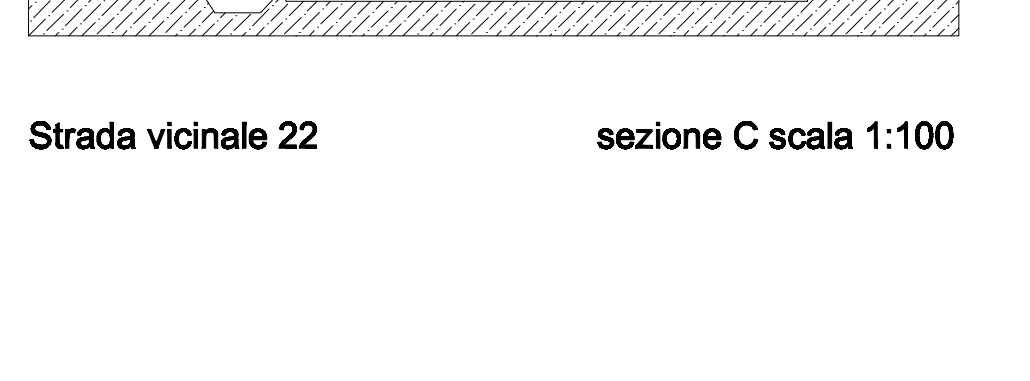
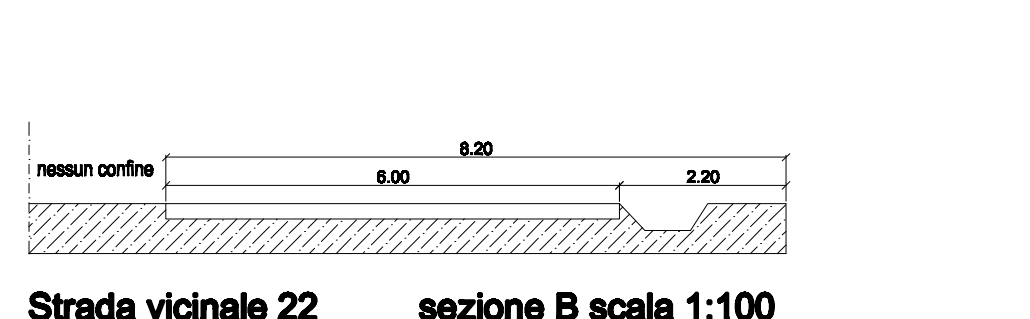
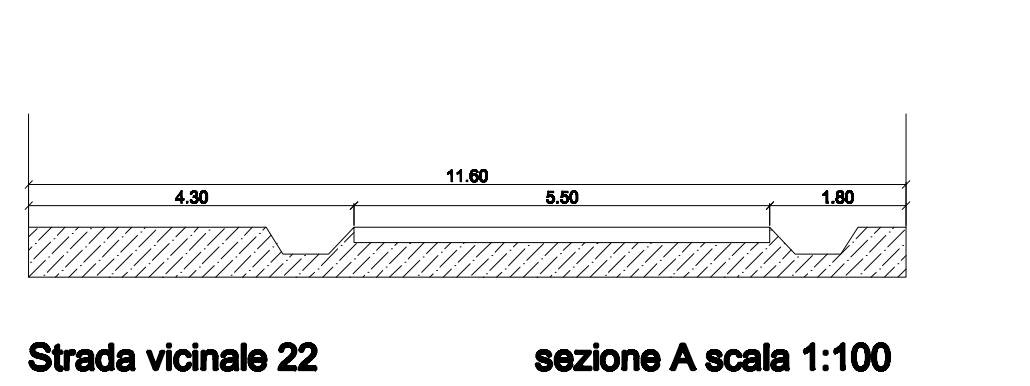
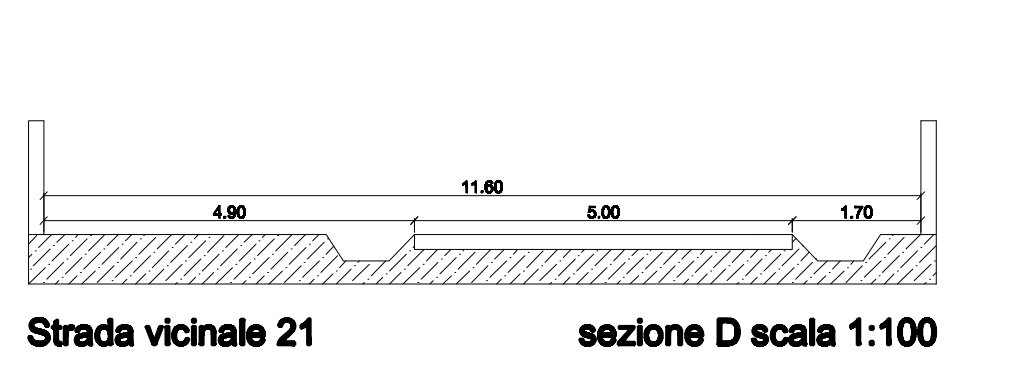
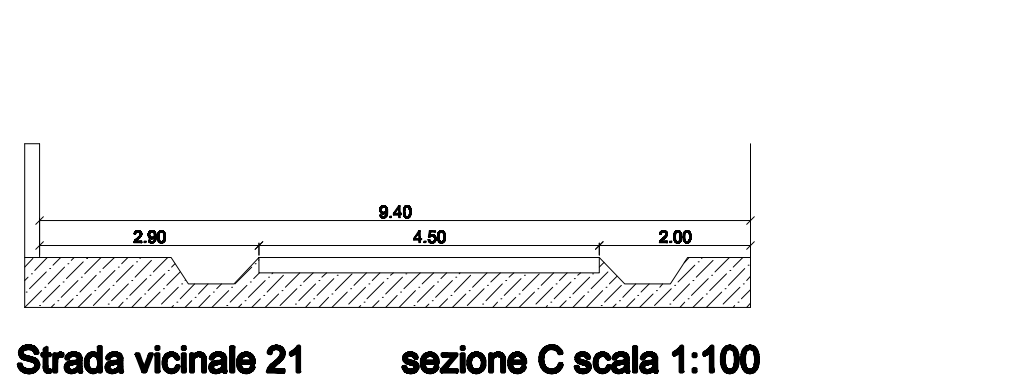
DIRIGENTE
Ing. Giuseppe Pinna



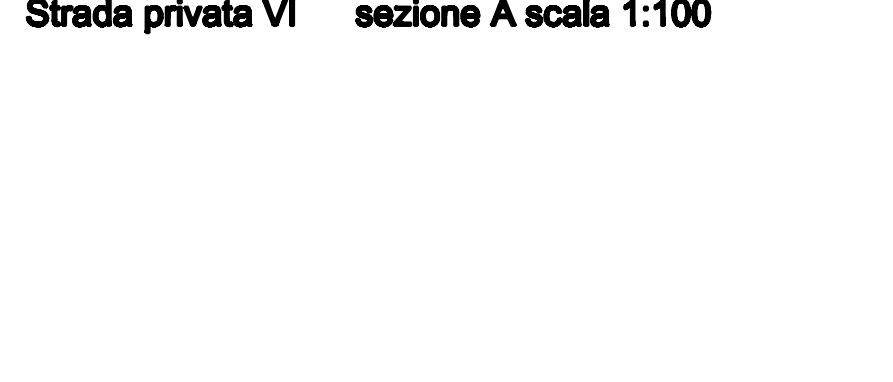
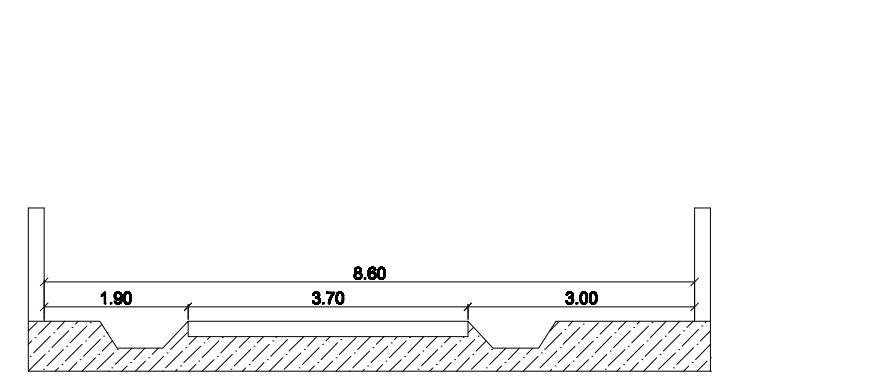
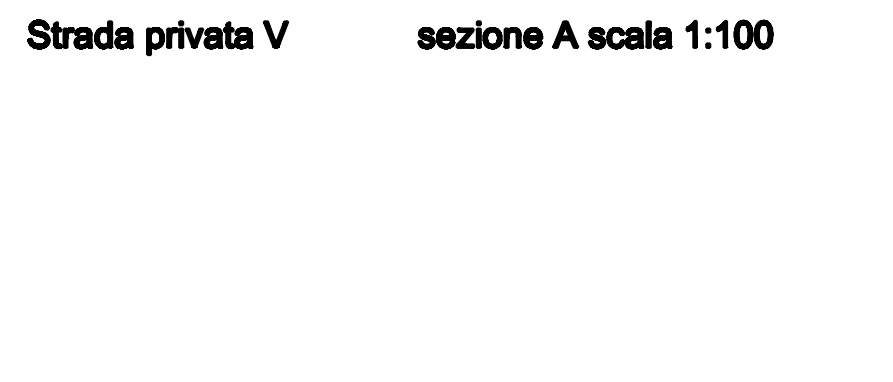

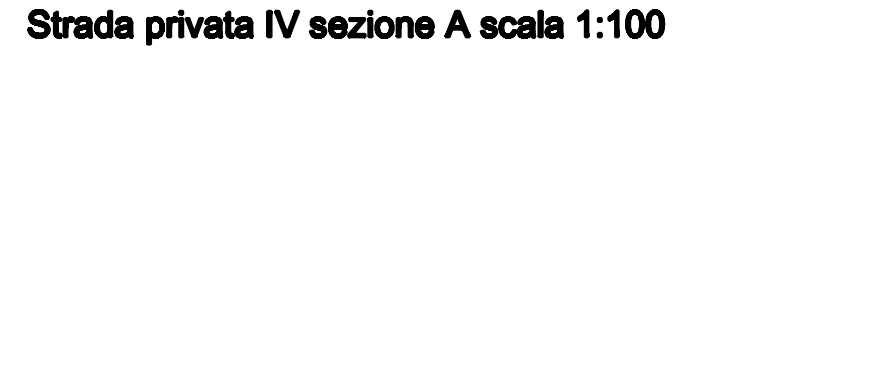
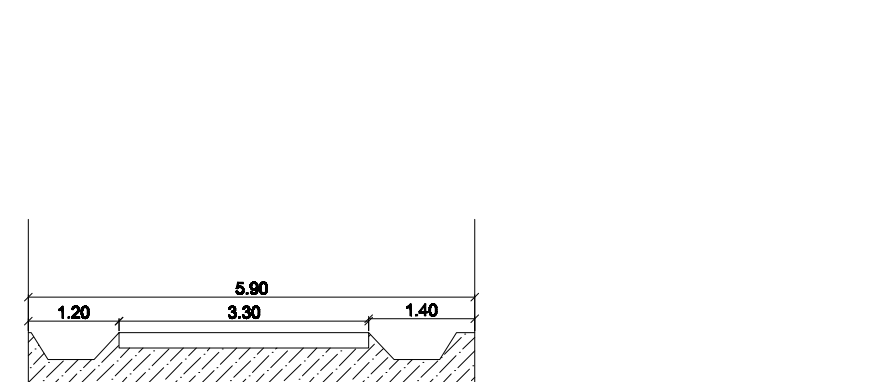
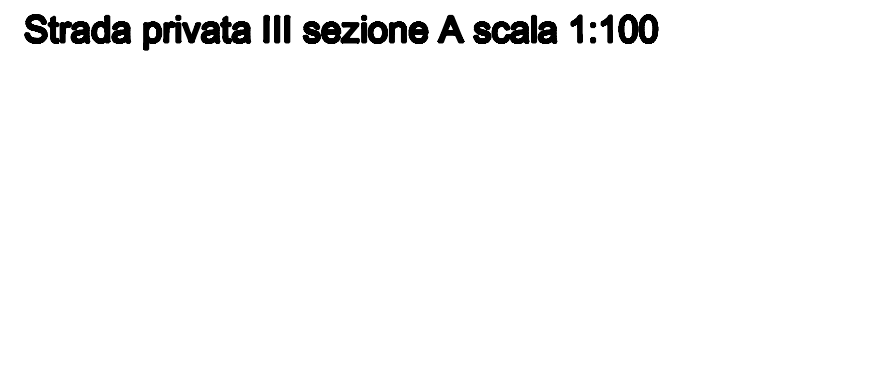
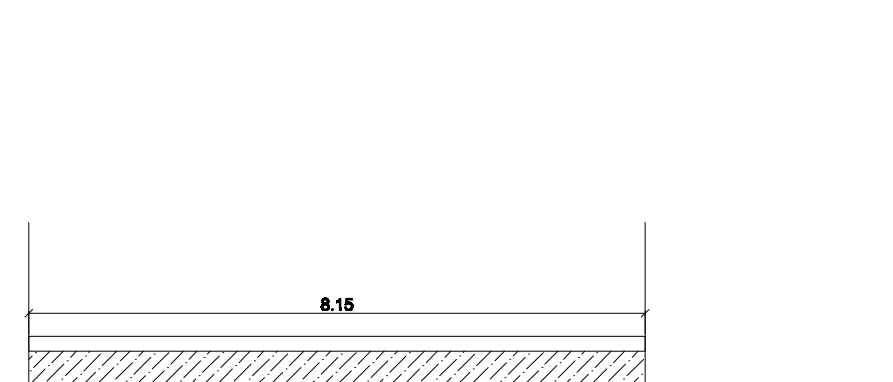
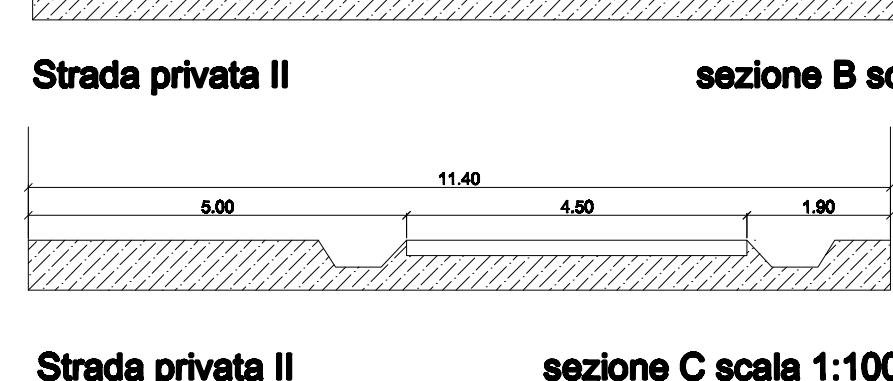
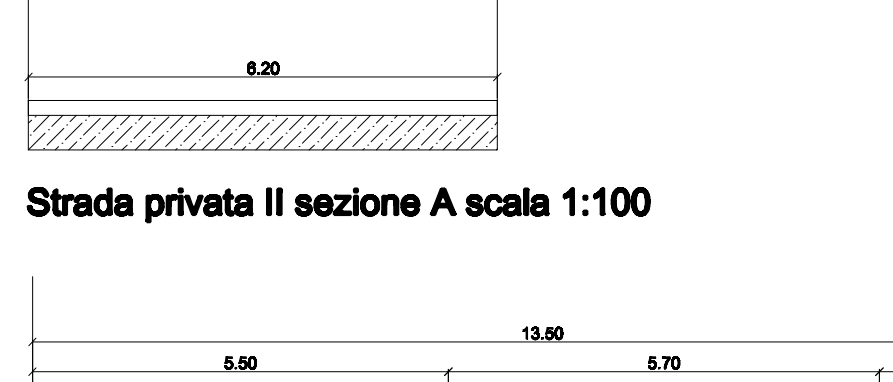
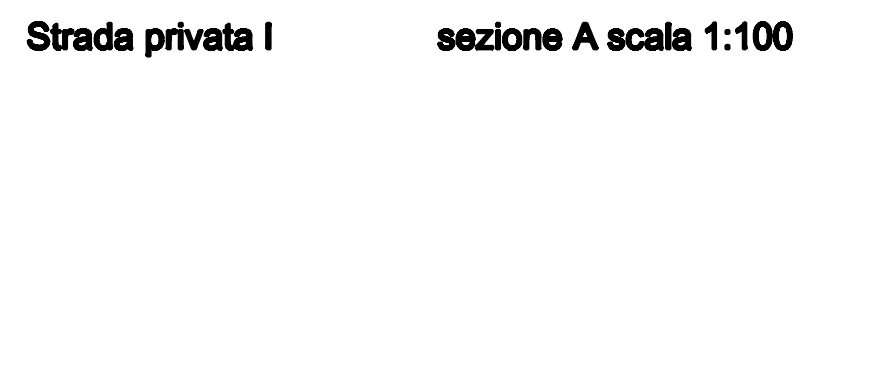
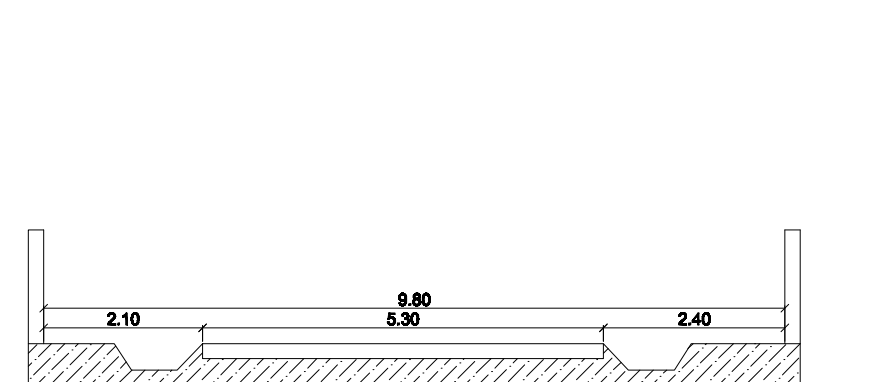
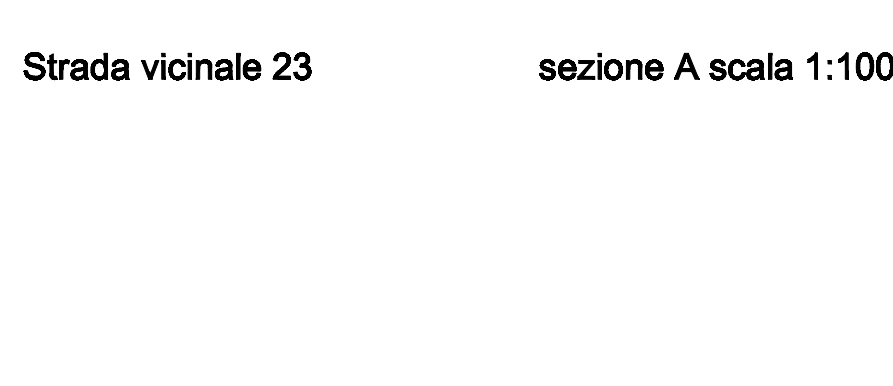
Strada vicinale 21 sezione A scala 1:100



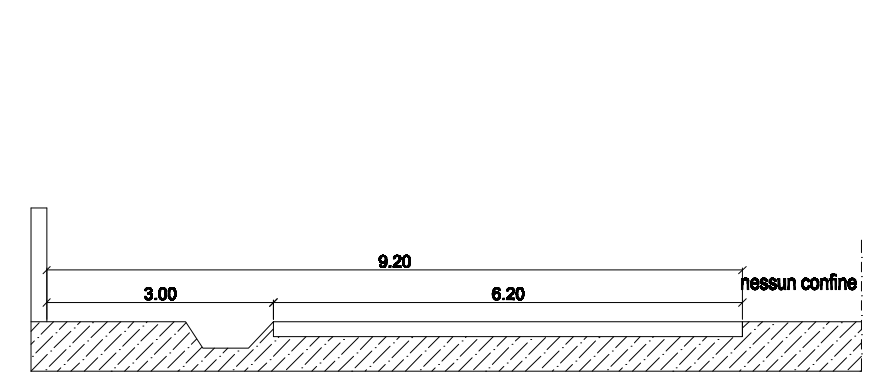
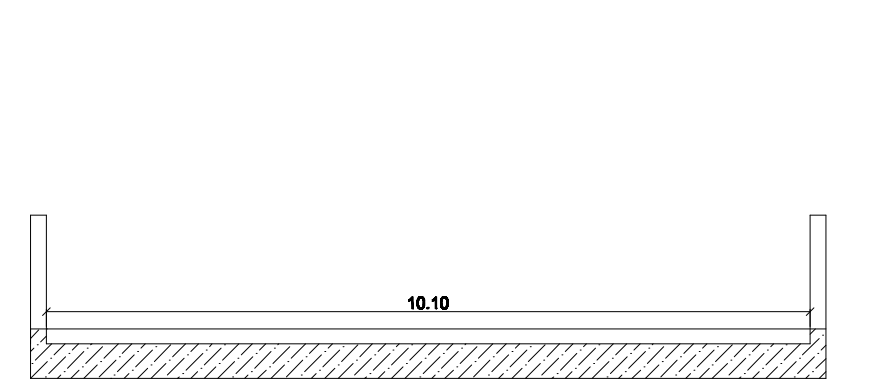
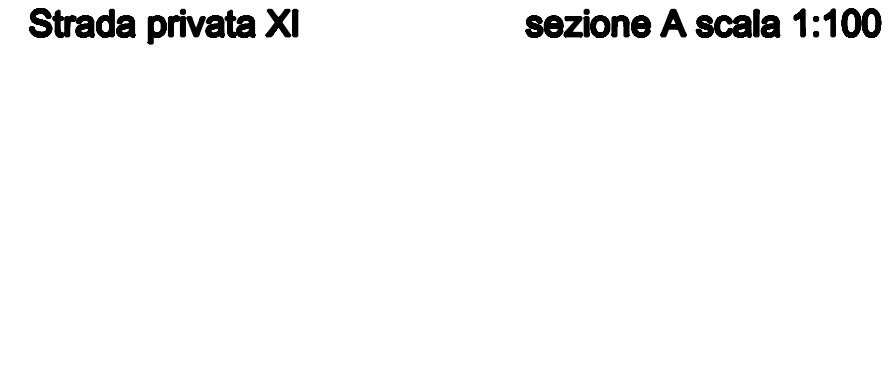
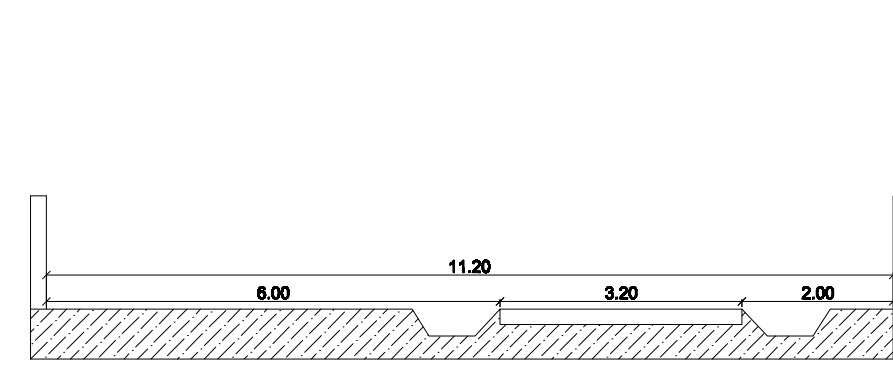
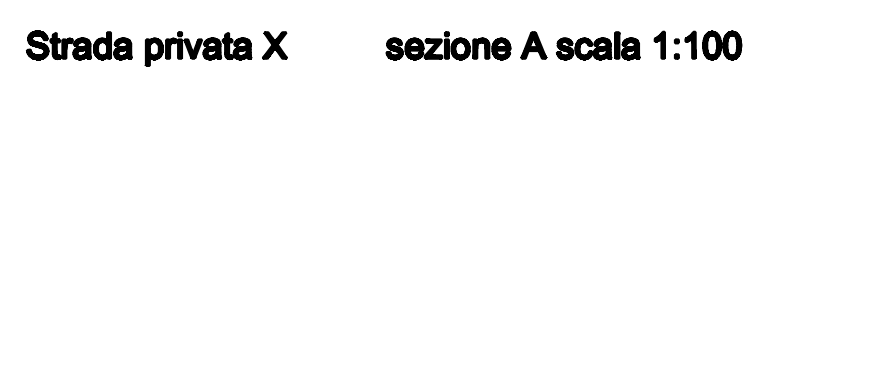
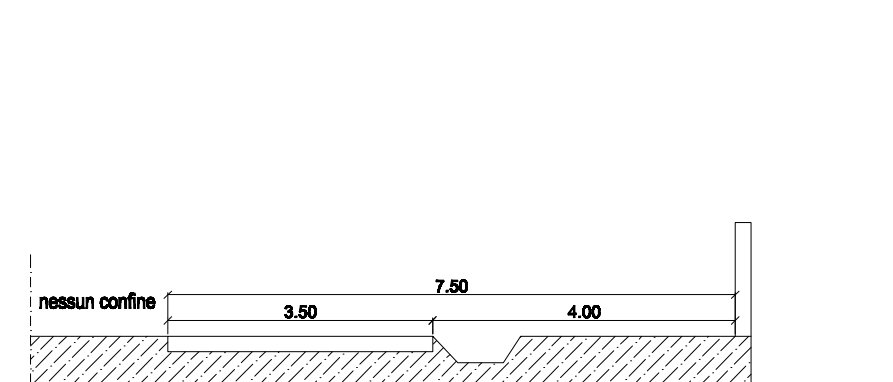
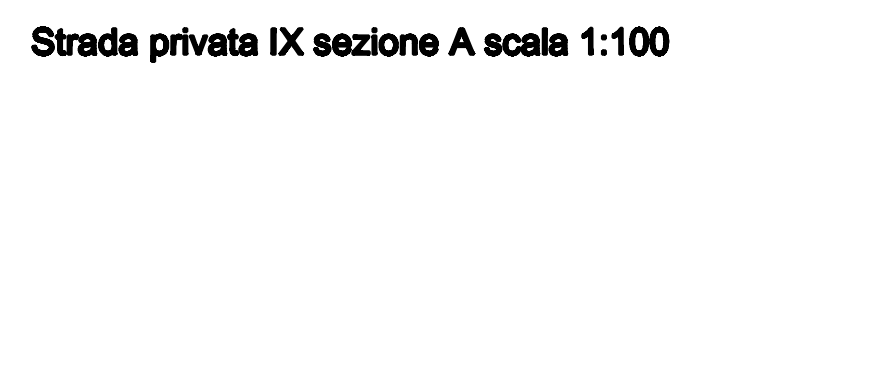
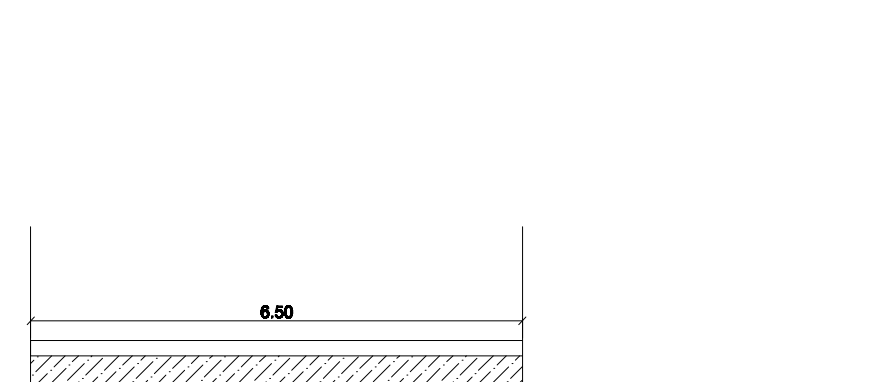
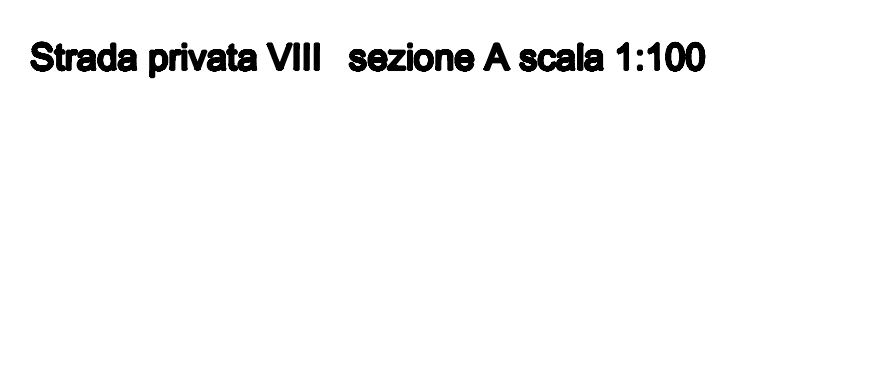

Strada vicinale 21 sezione B scala 1:100



Strada vicinale 23 sezione A scala 1:100



Strada privata VII sezione A scala 1:100



Strada privata XIV sezione A scala 1:100

